

Newport then and now colouring pack

This colouring pack is produced by the Newport High Street Heritage Action Zone (HAZ), a partnership between Newport and Carisbrooke Community Council, Historic England and Isle of Wight Council. The HAZ aims to bring the town centre's heritage to life and help use heritage to regenerate this town. Find out more on our website - www.iwhaz.uk

In this pack:

1. The Guildhall then
2. The Guildhall now
3. St James' Square then
4. St James' Square now
5. St Thomas' Square then
6. St Thomas' Square now

Illustrations are all by Newport artist Jules Mariner - www.julesmarrinerbooks.com

If you enjoy these and would like more, let us know what parts of Newport's historic town centre we should do next. We'd love to see the end results – if you post your creations on social media please tag us!

Facebook - @shapingnewport


Instagram - @shaping_newport

Twitter - @ShapingNewport

You can contact us via social media or our website www.iwhaz.uk

NEWPORT


now & then



The Guildhall
before the clock tower was added
in 1887 for Queen Victoria's Jubilee.

NEWPORT

now & then




The Guildhall

- how we see it today.

Can you make a colourful flag?

NEWPORT


now & then



St James' Square
Did you know it used
to be a 'Beast Market'?
Can you find the ducks?

NEWPORT


now & then



St James' Square
- somewhere to get a drink
and do some shopping.
Can you find the lions?

NEWPORT


now & then



St Thomas' Square
In the old days, you could
drive around the church.
Now, it's just for walking.

NEWPORT

now & then



St Thomas' Square
- where the Farmers' Market is.
Can you find the carrots?